

First Nations Status Canada

First Nation Status (619)

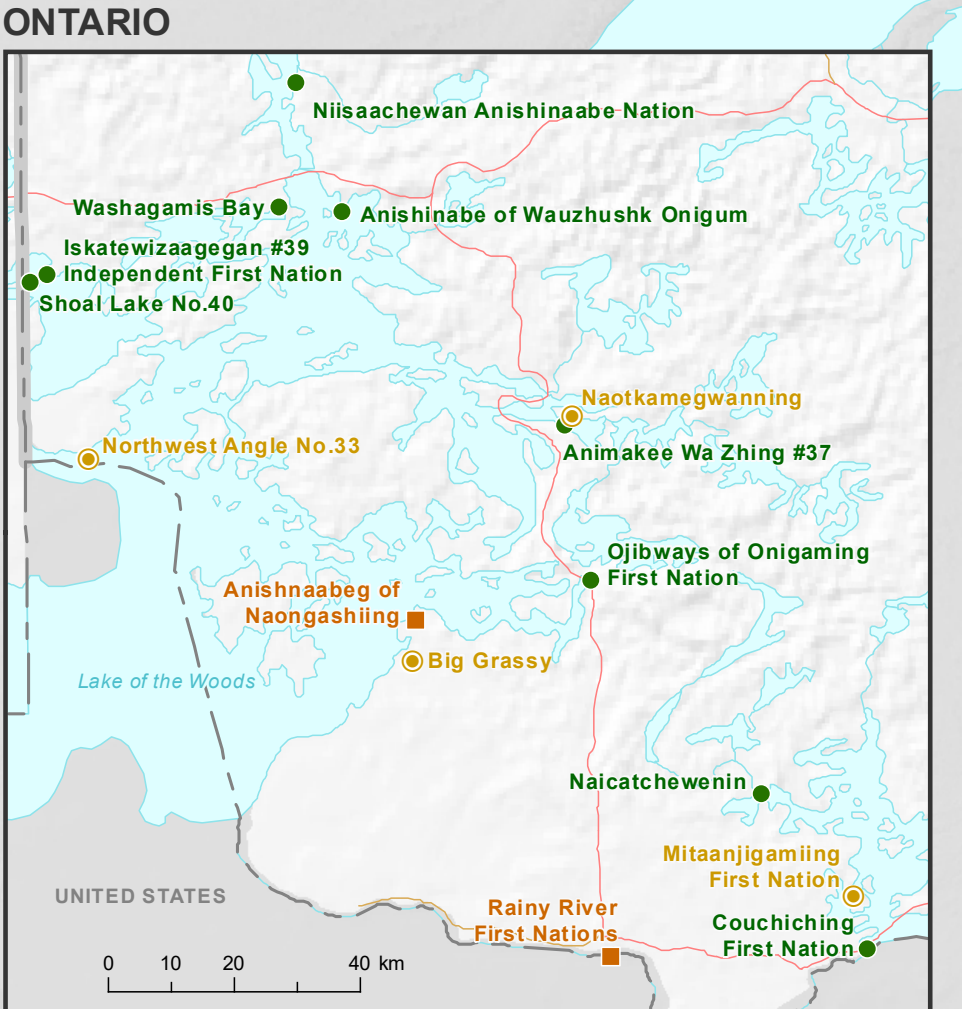
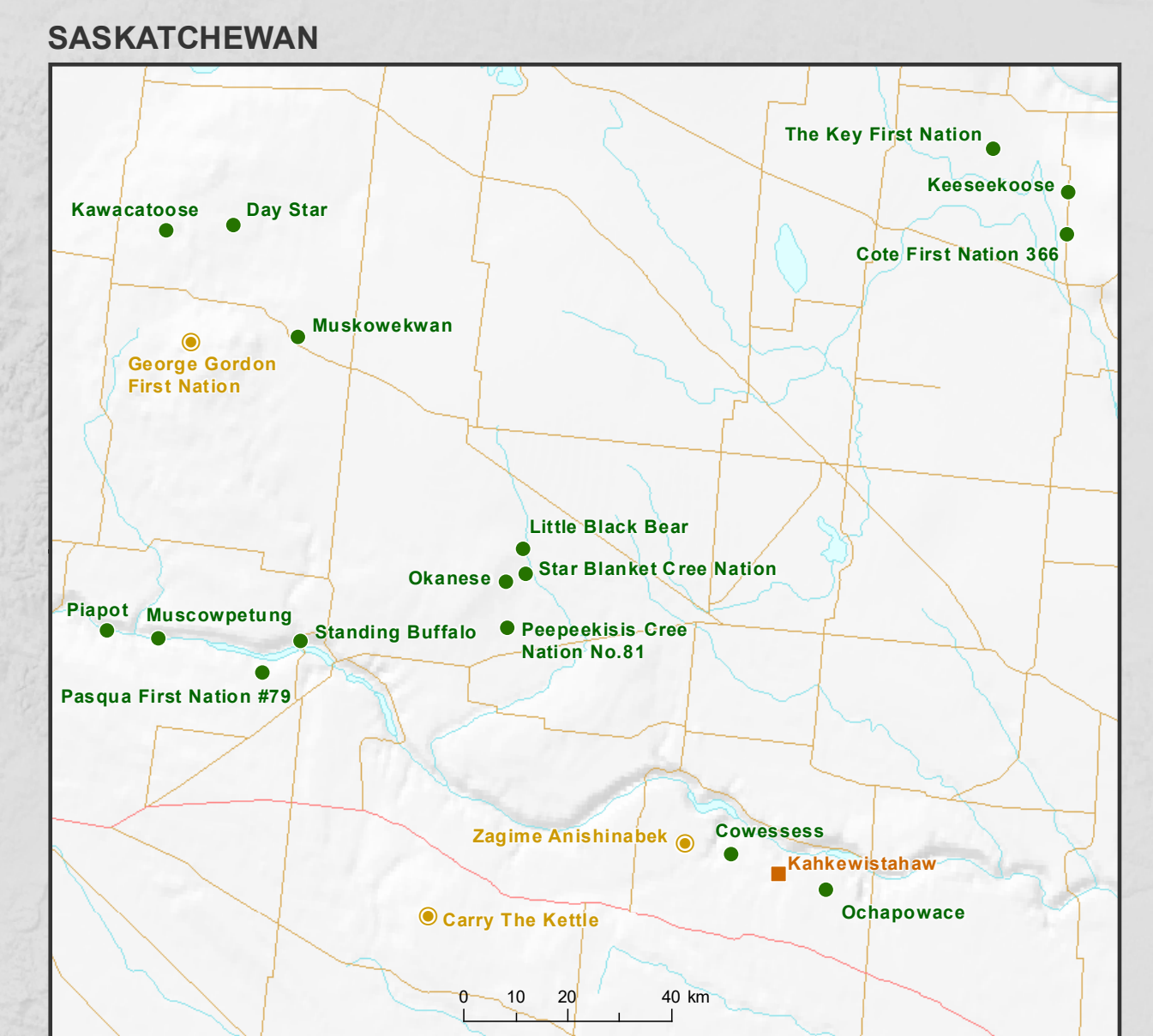
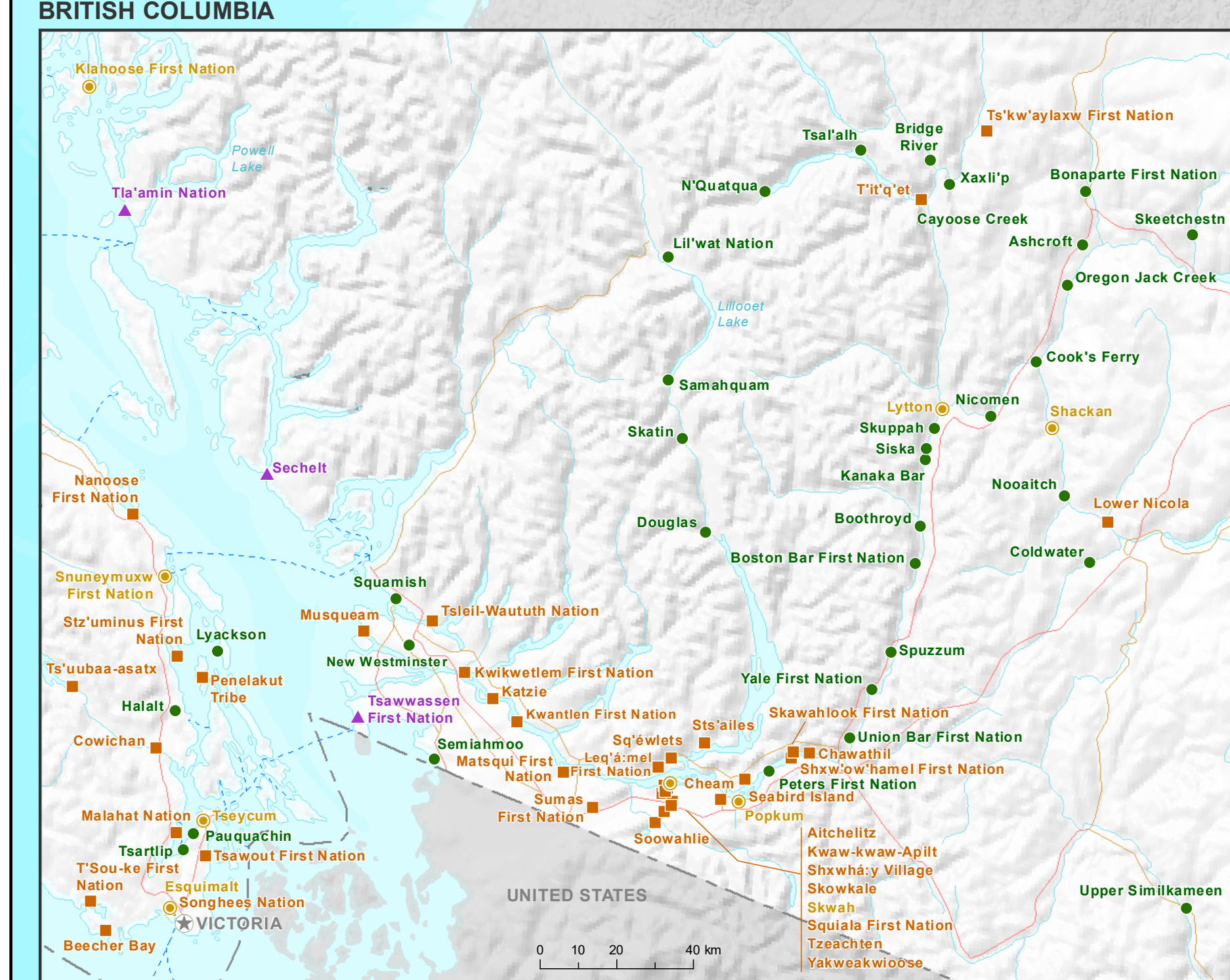
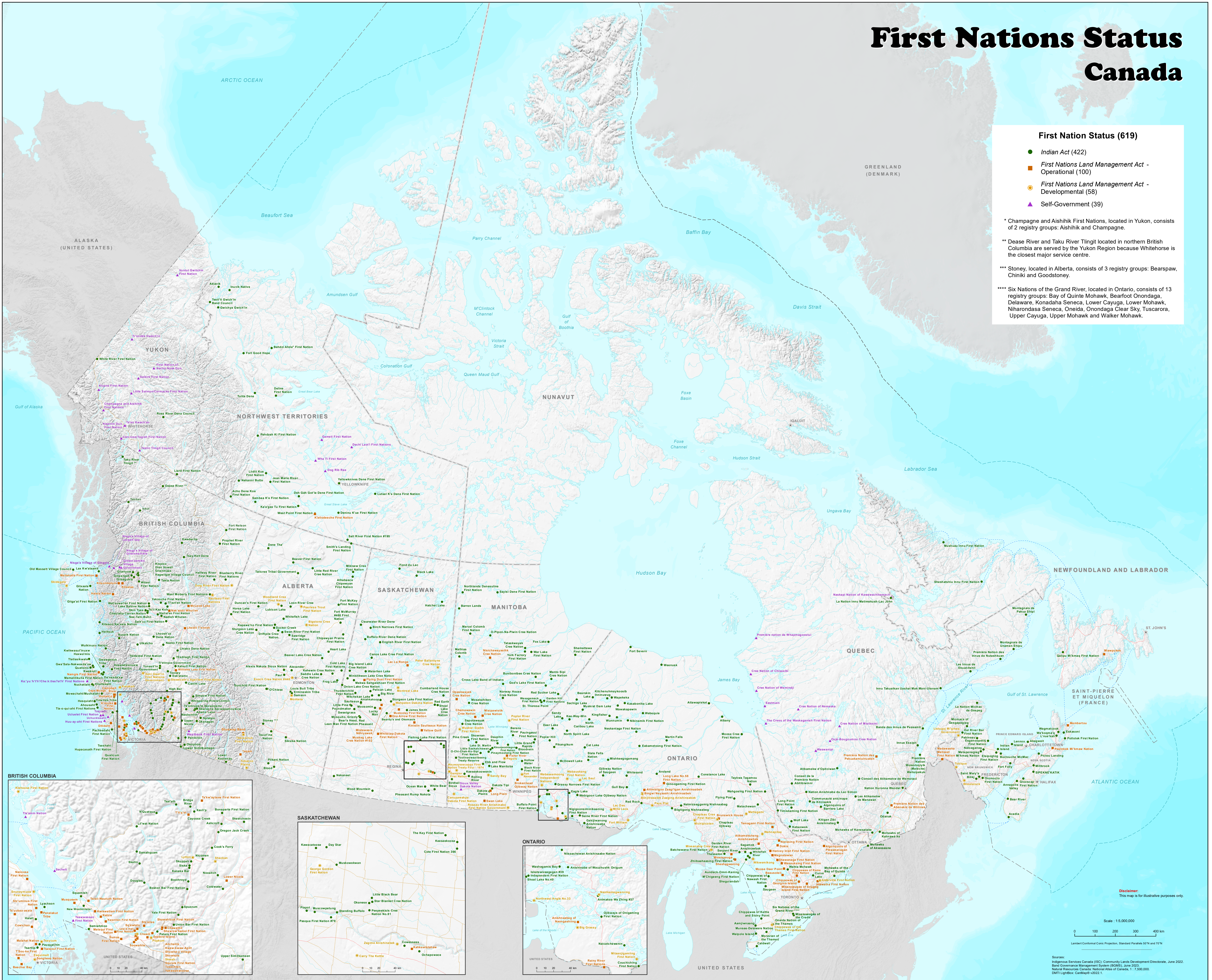
- Indian Act (422)
- First Nations Land Management Act - Operational (100)
- First Nations Land Management Act - Developmental (58)
- ▲ Self-Government (39)

* Champagne and Aishihik First Nations, located in Yukon, consists of 2 registry groups: Aishihik and Champagne.

** Dease River and Taku River Tlingit located in northern British Columbia are served by the Yukon Region because Whitehorse is the closest major service centre.

*** Stoney, located in Alberta, consists of 3 registry groups: Bears paw, Chiniki and Goodstoney.

**** Six Nations of the Grand River, located in Ontario, consists of 13 registry groups: Bay of Quinte Mohawk, Bearfoot Onondaga, Delaware, Konadaha Seneca, Lower Cayuga, Lower Mohawk, Niharonadasa Seneca, Oneida, Onondaga Clear Sky, Tuscarora, Upper Cayuga, Upper Mohawk and Walker Mohawk.



Disclaimer: This map is for illustrative purposes only.

Scale: 1:5,000,000
0 100 200 300 400 km
Lambert Conformal Conic Projection, Standard Parallels 50°N and 70°N

Sources: Indigenous Services Canada (ISC), Community Lands Development Directorate, June 2022. Band Governance Management System (BGMS), June 2023. Natural Resources Canada National Atlas of Canada, 1:7,500,000. GMT Lightbox, Cambridge v2022.1.