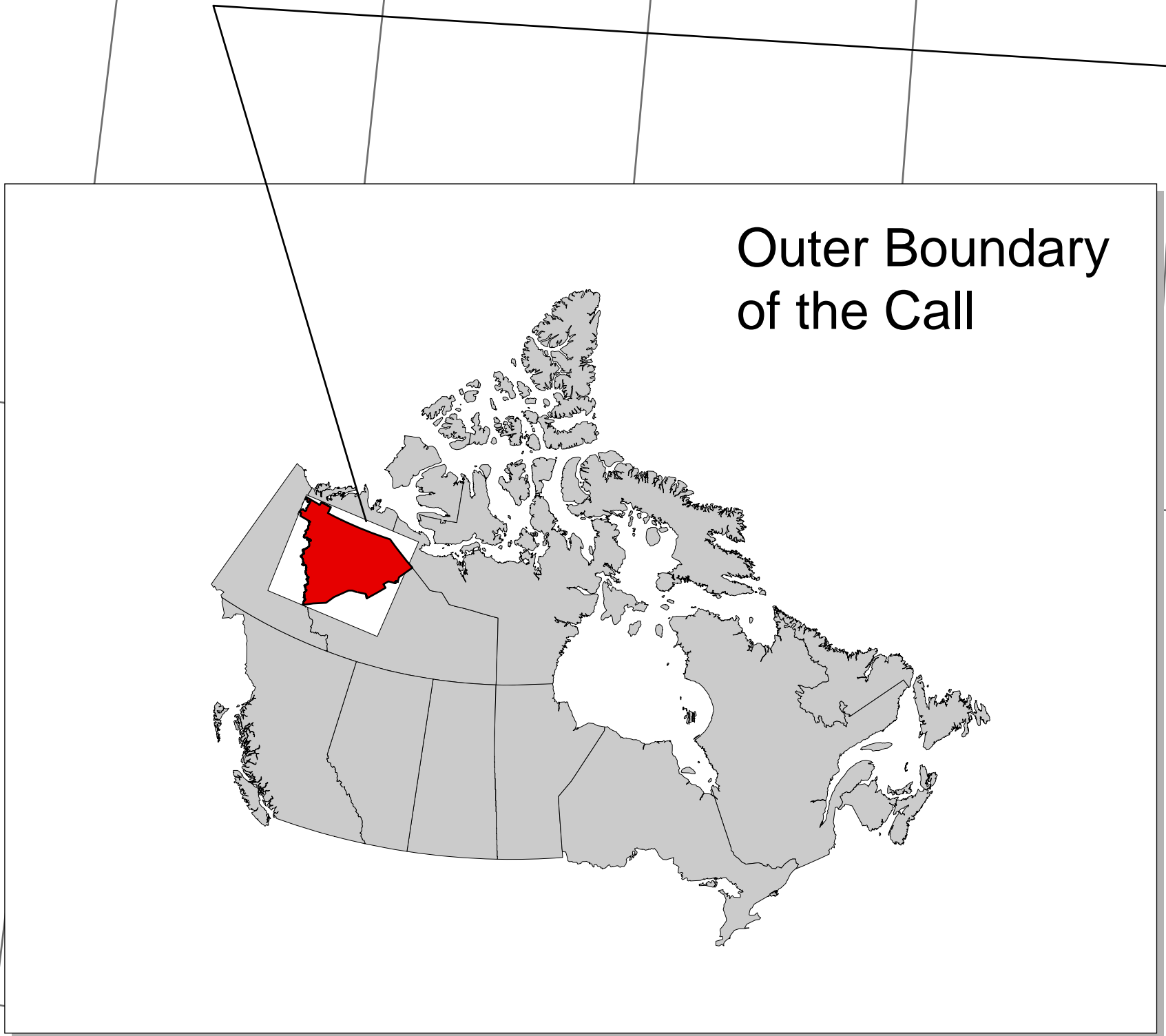






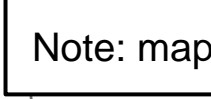


- Area
- A Sahyoue
  - B Edacho
  - C Kelly Lake
  - D Dodo Canyon
  - E Tukut Nogait
  - F Maunoir Dome
  - G Gwich'in Territorial Park
  - H Ddah zhit han, Eneekai han, Chii gwaazrai
  - I Dachan dha'ai njik/Vitreekwaa viteetshik
  - J Khaii luk, Nagwichoonyjik/ Dachan choo gehnjik
  - K Tsiigehnjik
  - L Tsodehnliline Tuyát'ah
  - M North shore heritage area
  - N Pehdzeh Ki Deh
  - O Bear Rock
  - P Red Dog Mountain
  - Q Bégádeh



-  Surface owners are First Nations
-  Surface and subsurface owners are First Nations
-  Provisionally excluded (interim protection) [A, B, C, D, E, F, G, O, P]
-  Provisionally excluded [H, I, J, K, L, M, N, Q]
-  Area subject to specific environmental considerations
-  EL = Exploration Licence
-  SDL = Significant Discovery Licence

Note: map for illustrative purposes only

