

-139° -138° -137° -136° -135° -134° -133° -132° -131° -130° -129° -128° -127° -126°

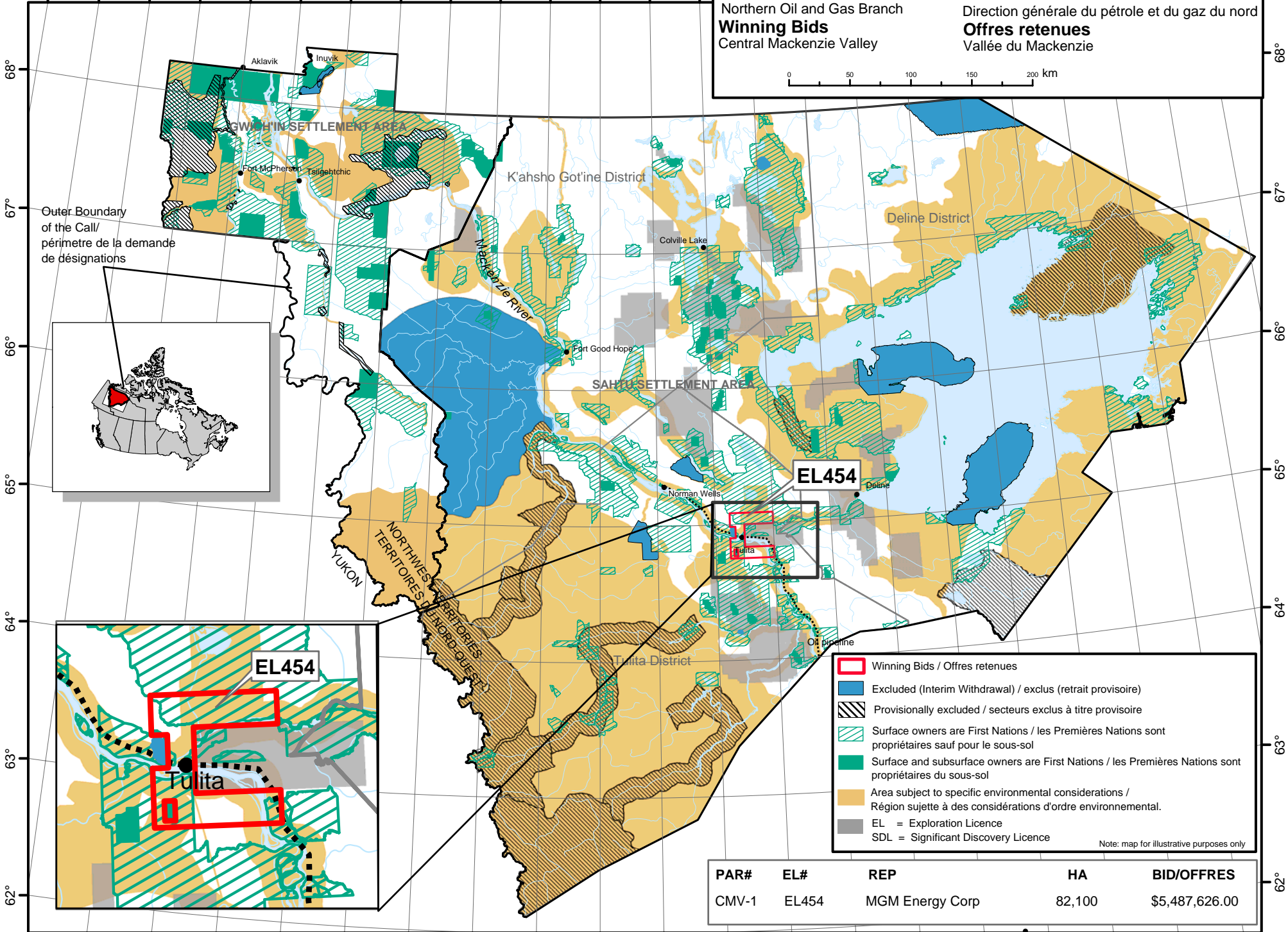



Indian and Northern Affairs
Affaires Canada et du Nord Canada

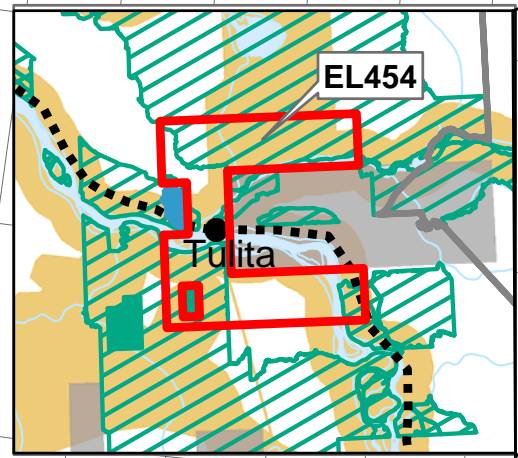
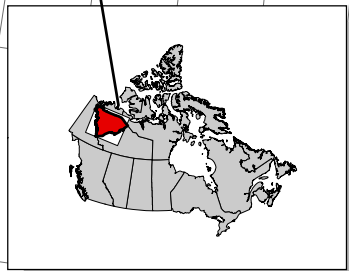
2007 - 08

Northern Oil and Gas Branch
Winning Bids
Central Mackenzie Valley

Direction générale du pétrole et du gaz du nord
Offres retenues
Vallée du Mackenzie



Outer Boundary of the Call /
périmètre de la demande de désignations



- Winning Bids / Offres retenues
- Excluded (Interim Withdrawal) / exclus (retrait provisoire)
- Provisionally excluded / secteurs exclus à titre provisoire
- Surface owners are First Nations / les Premières Nations sont propriétaires sauf pour le sous-sol
- Surface and subsurface owners are First Nations / les Premières Nations sont propriétaires du sous-sol
- Area subject to specific environmental considerations / Région sujette à des considérations d'ordre environnemental.
- EL = Exploration Licence
- SDL = Significant Discovery Licence

Note: map for illustrative purposes only

PAR#	EL#	REP	HA	BID/OFFRES
CMV-1	EL454	MGM Energy Corp	82,100	\$5,487,626.00

-136° -135° -134° -133° -132° -131° -130° -129° -128° -127° -126° -125° -124° -123° -122° -121° -120° -119° -118°

68°
67°
66°
65°
64°
63°
62°

68°
67°
66°
65°
64°
63°
62°